

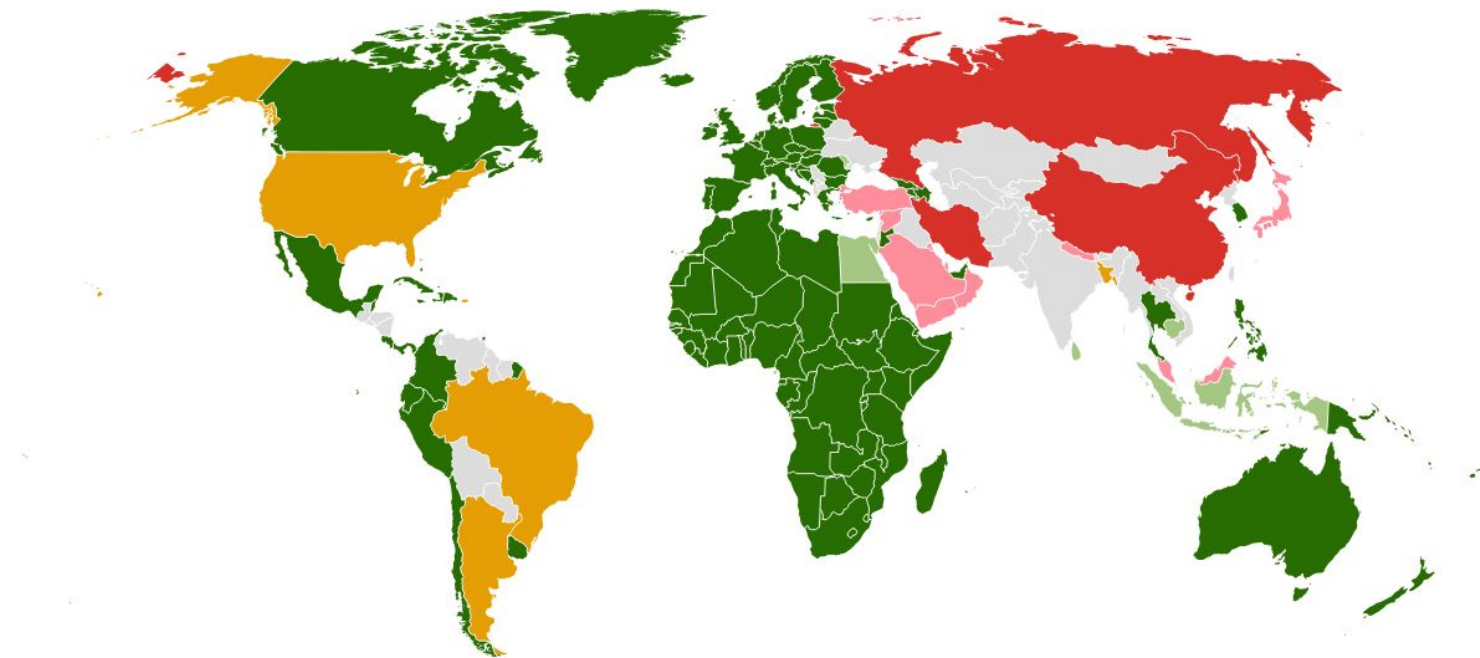
Country Submissions Heat Maps

Info on maps

- These maps were created from the country submissions on options for elements of a treaty
- These maps were prepared by EIA and CIEL, and are the interpretations of those who created the maps
- For the specific language, see the specific language [here](#)
- With any questions, please reach out to Amy Youngman (amyyoungman@eia-international.org) or Rachel Radvany (rradvany@ciel.org)
- These maps do not reflect a political or legal position on borders

Supports Mandatory Restrictions on Chemicals

■ Explicitly calls for ■ References ■ Unclear ■ Does not call for ■ Specific mention against

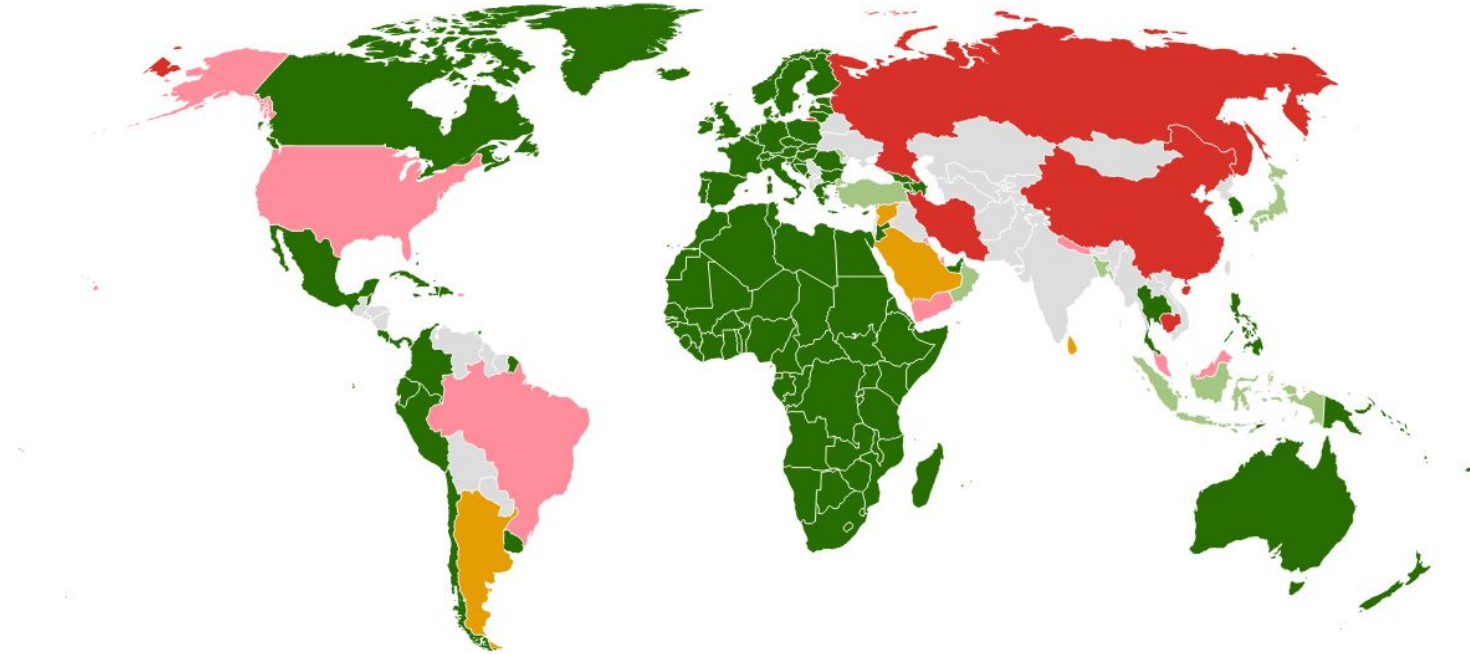


**This map does not reflect a political or legal position on borders*

Map: Created by Environmental Investigation Agency and the Center for International Environmental Law • Source: UNEP Pre-session Submissions • Created with Datawrapper

Supports Harmonized Product Design Standards

■ Explicitly calls for ■ References ■ Unclear ■ Does not call for ■ Specific mention against

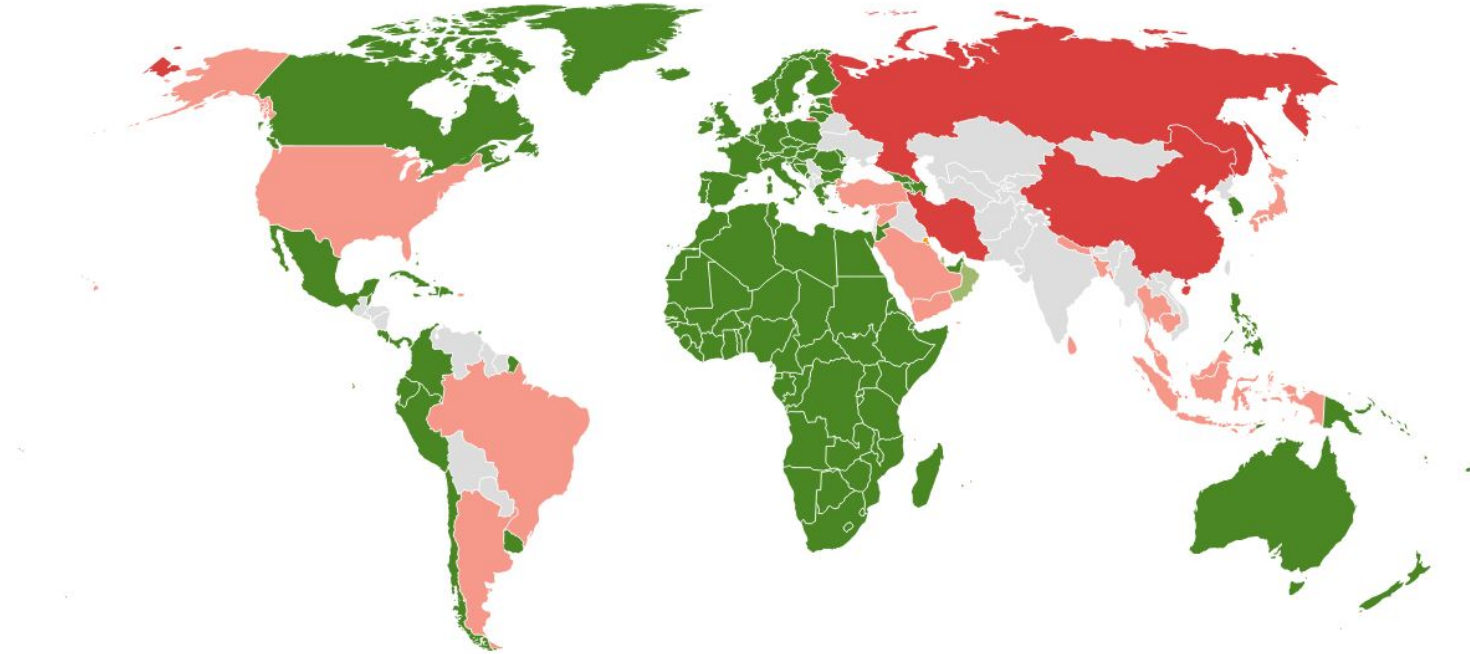


**This map does not reflect a political or legal position on borders*

Map: Created by Environmental Investigation Agency and the Center for International Environmental Law • Source: UNEP Pre-session Submissions • Created with Datawrapper

Supports Mandatory Transparency Requirements

■ Explicitly calls for ■ References ■ Unclear ■ Does not call for ■ Specific mention against

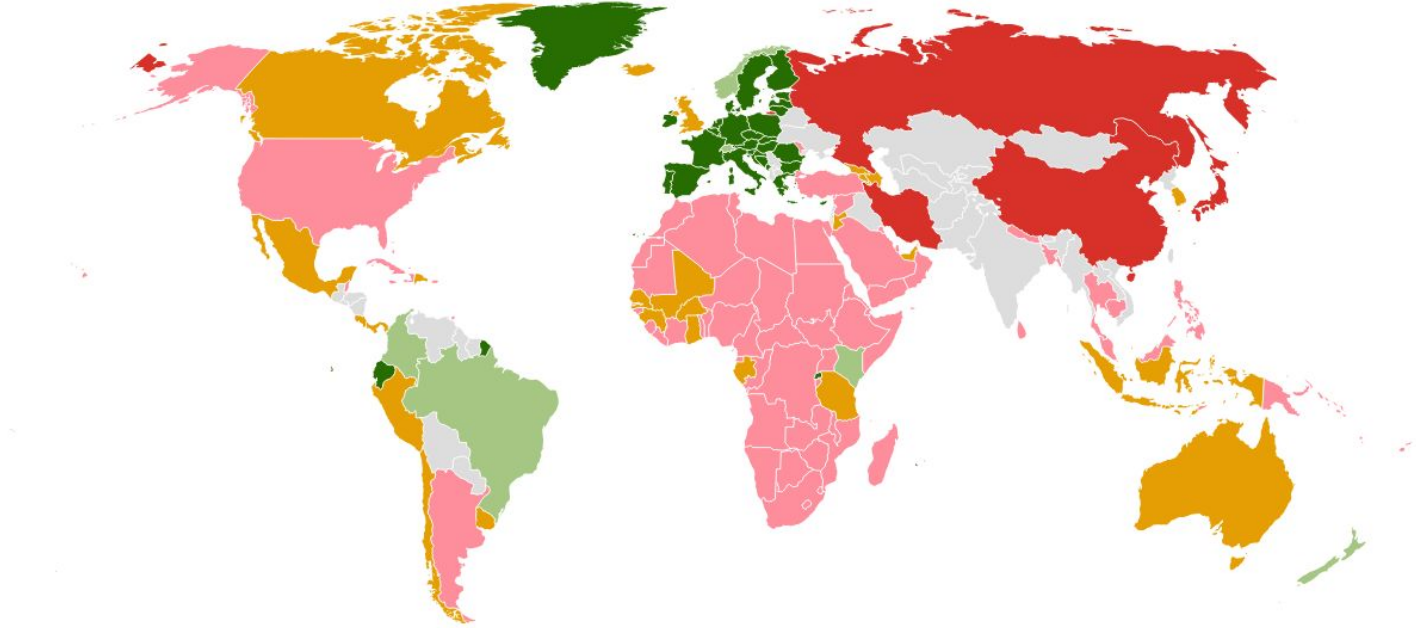


**This map does not reflect a political or legal position on borders*

Map: Created by Environmental Investigation Agency and the Center for International Environmental Law • Source: UNEP Pre-Session Submissions • Created with Datawrapper

Measures on Extraction of Raw Materials

■ Explicit reference ■ General reference ■ Unclear ■ Does not mention measures on raw materials
■ Specific reference against upstream measures

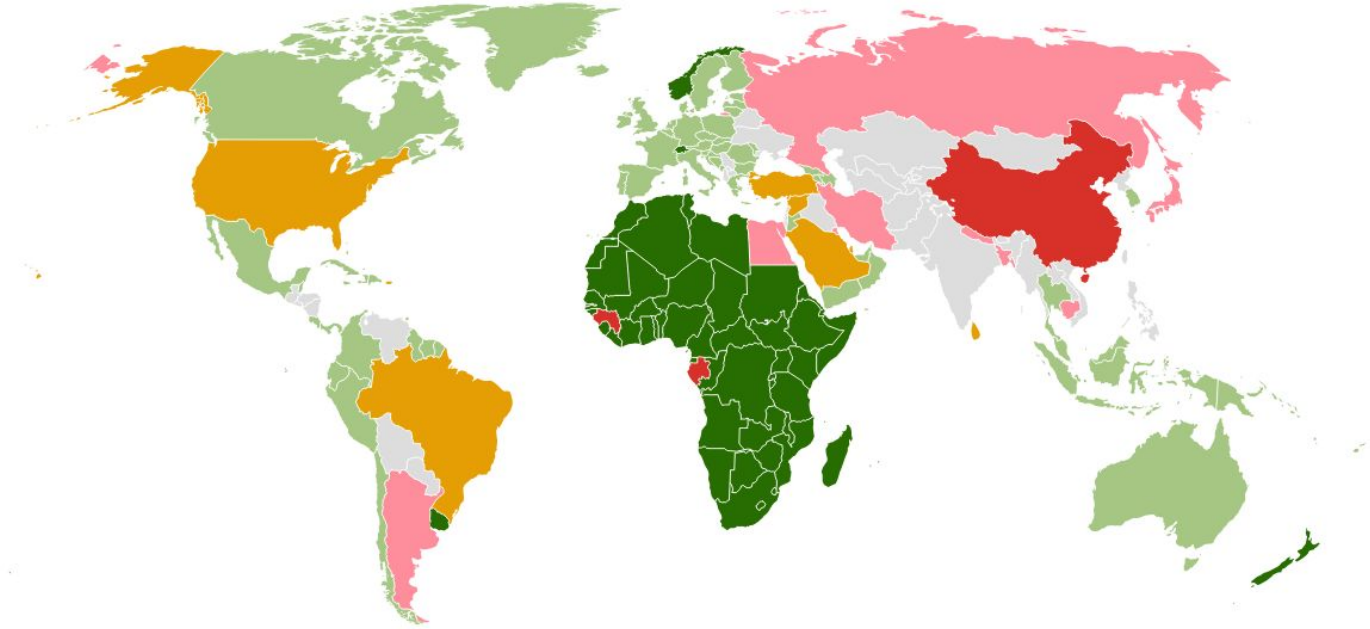


**This map does not reflect a political or legal position on borders*

Map: Created by Environmental Investigation Agency and the Center for International Environmental Law • Source: UNEP Pre-Session Submissions • Created with Datawrapper

Support Sectoral Programmes of Work for Specific Sources

■ Explicit reference to dedicated programmes ■ General reference to problematic sources ■ Unclear
■ No reference ■ Specific mention against

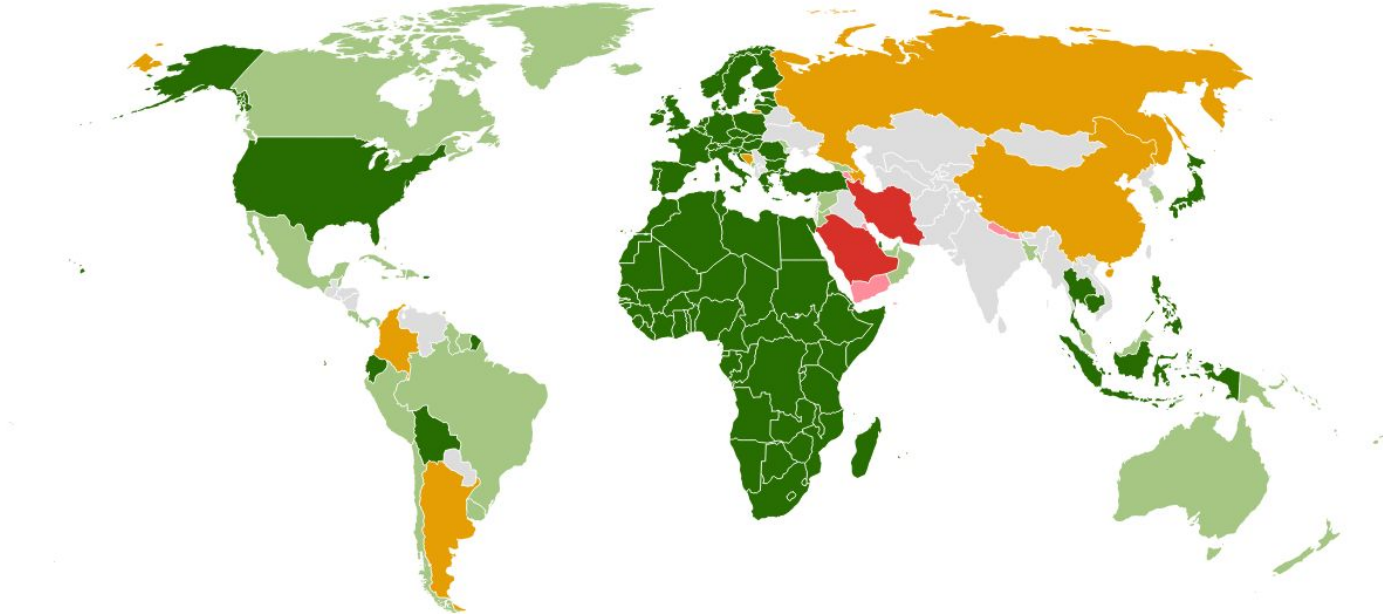


**This map does not reflect a political or legal position on borders*

Map: Created by Environmental Investigation Agency and the Center for International Environmental Law • Source: UNEP Pre-Session Submissions • Created with Datawrapper

Support Mandatory Reporting Across the Full Lifecycle of Plastic

Explicitly calls for References Unclear Does not call for Specific mention against

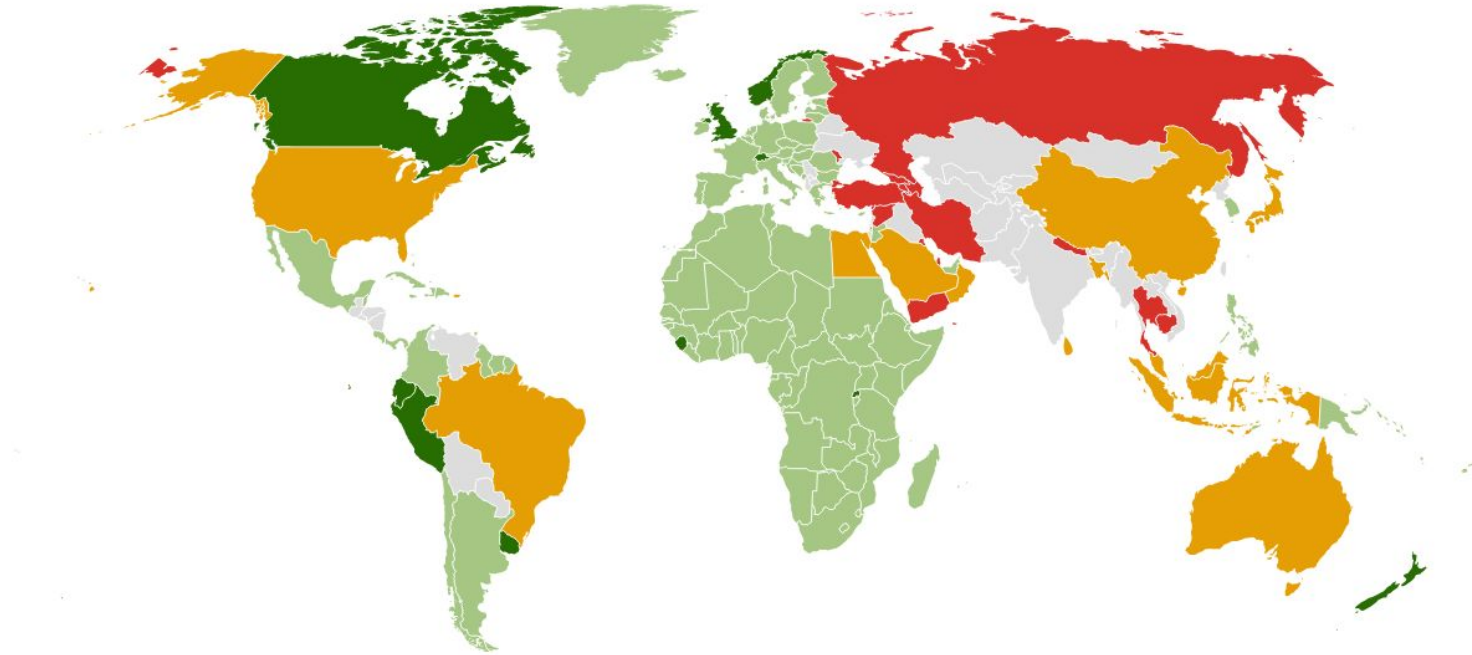


**This map does not reflect a political or legal position on borders*

Map: Created by Environmental Investigation Agency and the Center for International Environmental Law • Source: UNEP Pre-Session Submissions • Created with Datawrapper

Support a Provision on Fishing Gear/ Sea-Based Sources

■ Highest ambition ■ Explicitly calls for ■ Unclear ■ Does not call for

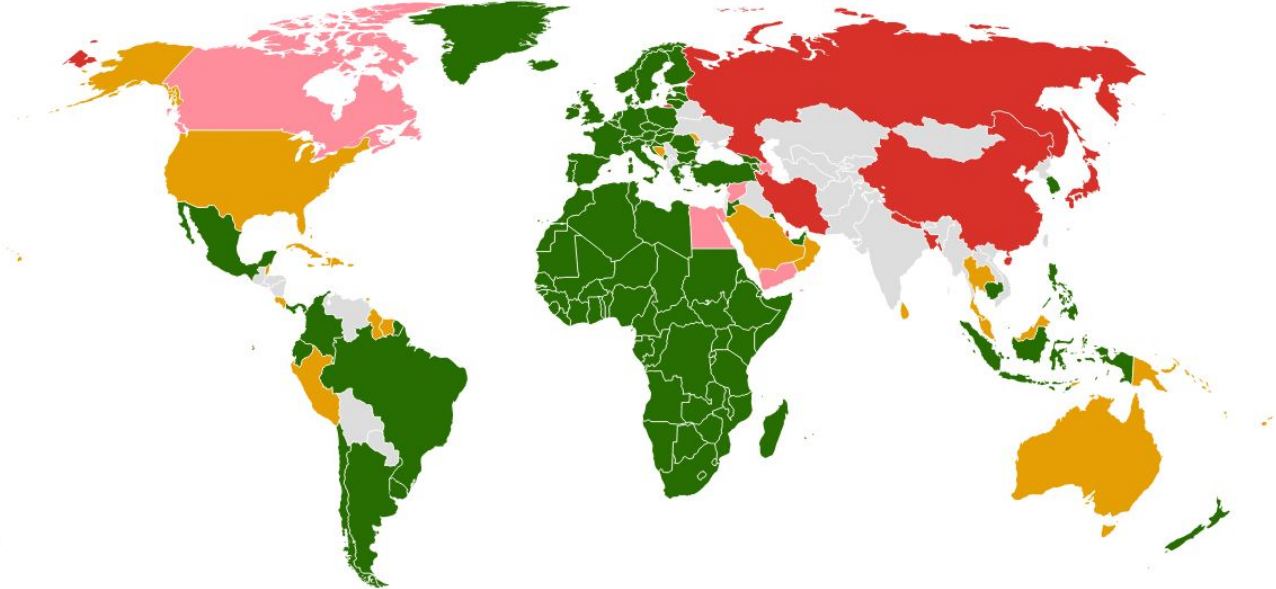


**This map does not reflect a political or legal position on borders*

Map: Created by Environmental Investigation Agency and the Center for International Environmental Law • Source: UNEP Pre-Session Submissions • Created with Datawrapper

Support Supply-Side Measures to Eliminate or Limit Polymer Production

■ Explicitly calls for ■ References sustainable production levels or reduction of toxic polymers ■ Does not call for ■ Specific mention against

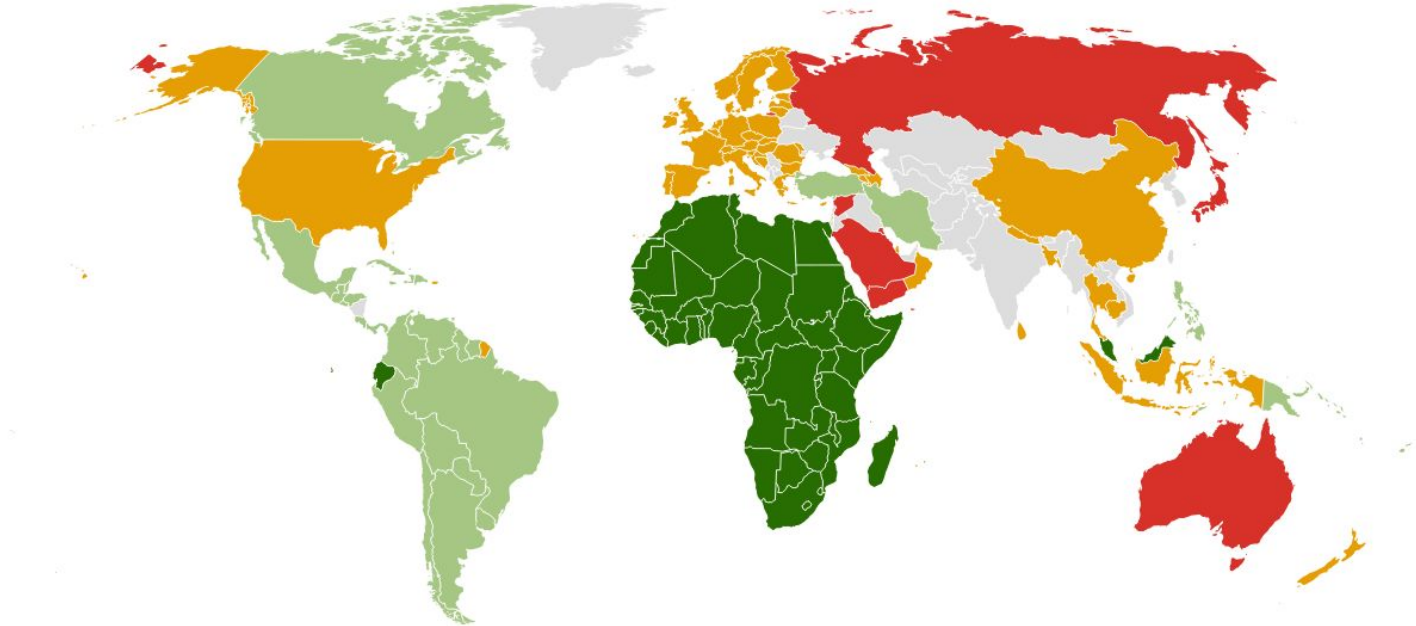


**This map does not reflect a political or legal position on borders*

Map: Created by Environmental Investigation Agency and the Center for International Environmental Law • Source: UNEP Pre-Session Submissions • Created with Datawrapper

Support a Dedicated Multilateral Fund

■ Explicitly calls for ■ References similar language ■ Considering DMF and GEF, or unclear ■ Calls for GEF or does not call for



**This map does not reflect a political or legal position on borders*

Map: Created by Environmental Investigation Agency and the Center for International Environmental Law • Source: UNEP Pre-Session Submissions • Created with Datawrapper